



Palynoflora from the Permian Sotres Formation (Picos de Europa, Asturias, Northern Spain)

Manuel JUNCAL¹, J. Bienvenido DIEZ^{1*}, Jean BROUTIN² & Enrique MARTÍNEZ-GARCÍA^{3†}

¹ Xeociencias Mariñas e Ordenación do Territorio Department, Universidade de Vigo, 36200 Vigo, Spain; majuncales@uvigo.es; jbdiez@uvigo.es

² Sorbonne Universités, Paléobotanique & Paléoécologie, CR2P, UPMC Paris 6-MNHN-CNRS, F-75005 Paris, France

³ Departamento de Geología, Universidad de Oviedo, c/Jesús Arias de Velasco, s/n, 33005 Oviedo, Spain

* Corresponding author

Juncal, M., Diez, J.B., Broutin, J. & Martínez-García, E. 2016. Palynoflora from the Permian Sotres Formation (Picos de Europa, Asturias, Northern Spain). [Palinoflora de la Formación Pérmica de Sotres (Picos de Europa, Asturias, Norte de España)]. *Spanish Journal of Palaeontology*, 31 (1), 85-94.

Manuscript received 06 November 2015

Manuscript accepted 27 February 2016

© Sociedad Española de Paleontología ISSN 2255-0550

ABSTRACT

A new spore and pollen assemblage has been discovered in the Sotres Formation (Picos de Europa, Asturias, North of Spain). The palynoflora includes: *Alisporites splendens*, *Fimbriaesporites fimbriatus*, *Gardenasporites heisseli*, *Hamiapollenites bullaeformis*, *Lueckisporites virkkiae*, *Potonieisporites novicus*, *Protohaploxypinus microcorpus*, *Vittatina costabilis*, *Vittatina saccata*, *Striatopodocarpidites* cf. *cancellatus*, *Alisporites* sp., *Endosporites* sp., *Platysaccus* sp., *Punctatisporites* sp., *Verrucosisporites* sp. and unidentified pollen grains and microspores. A Kungurian age is suggested for the fossil site, which has implications for the understanding of the Late Variscan evolution of the Iberian Peninsula.

Keywords: Palynostratigraphy, Permian, Kungurian, Picos de Europa, Iberian Peninsula.

RESUMEN

Un nuevo conjunto de esporas y pólenes ha sido descubierto en la Formación Sotres (Picos de Europa, Asturias, Norte de España). La palinoflora incluye: *Alisporites splendens*, *Fimbriaesporites fimbriatus*, *Gardenasporites heisseli*, *Hamiapollenites bullaeformis*, *Lueckisporites virkkiae*, *Potonieisporites novicus*, *Protohaploxypinus microcorpus*, *Vittatina costabilis*, *Vittatina saccata*, *Striatopodocarpidites* cf. *cancellatus*, *Alisporites* sp., *Endosporites* sp., *Platysaccus* sp., *Punctatisporites* sp., *Verrucosisporites* sp. y granos de pólenes y miosporas sin identificar. Se sugiere que este yacimiento fósil tenga una edad Kunguriense, lo cual tiene implicaciones en el conocimiento de la evolución tardivarisca de la Península Ibérica.

Palabras clave: Palinoestratigrafía, Pérmico, Kunguriense, Picos de Europa, Península Ibérica.

1. INTRODUCTION

The occurrence of Permian sediments in the Cantabrian Mountains was first confirmed by Patac (1920), based on the discovery of fossil plants at Pola de Siero (Fig. 1B). Since then, only a few descriptions of that age were published until a general stratigraphic scheme was presented by Martínez-García (1983), based on several fossil localities (Wagner & Martínez-García, 1982). The two main stratigraphic units were described as the Viñón beds (located at the base and mainly constituted of volcanic rocks and limestone) and Villaviciosa beds (at the top and consisting of red beds with limestone intercalations).

Later, in Martínez-García (1991), the post-Hercynian Permian succession was described as composed of four formations called San Tirso Formation at the base (upper Stephanian C-Autunian), Sotres Formation (Autunian), Cabranes Formation (Autunian), and Caravia Formation (at this time considered as “Saxonian” despite a lack of palaeontological argument). The Sotres and Cabranes formations were discriminated within a Viñón Group; the Caravia Formation was equivalent to the Villaviciosa Group.

Within this geological framework, different palaeobotanical studies were carried out, in which plant remains from the Villaviciosa beds were dated as Autunian (Wagner & Martínez-García, 1982). There are few palynological records from the Lower Permian in the West Peritethyan palaeogeographical domain. For the Iberian Peninsula these include: Central Pyrenees (Broutin & Gisbert, 1983; Gisbert, 1983; Lucas & Gisbert, 1995), the Ebro Basin (Arche *et al.*, 2007), Guadalcanal, Sierra Morena (Broutin, 1973, 1974, 1977, 1981), Retiendas-Valdesotos, Central System (Sopeña *et al.*, 1974; Sopeña, 1977, 1979; Arche *et al.*, 1983), Molina de Aragón, Castilian Branch of Iberian Range (Ramos *et al.*, 1976; Ramos & Doubringer, 1979), Buçaco, North Iberian Massif (Gomes *et al.*, 2004). Furthermore, in Sardinia, the localities of Perdasdefogou in the North and Lu Caparoni (Ronchi *et al.*, 1998) and Guardia Pisano (Pittau *et al.*, 2002) in the South.

The allocation of the Sotres Formation to the basal Permian (Martínez-García, 1981; Wagner & Martínez-García, 1982) led Weil *et al.* (2010) to conclude that the time constraint was c. 10 Ma for the oroclinal bending of the Ibero-Armorican Arc, a geologically brief, thick-skinned, lithospheric-scale deformation event marking the final amalgamation of the Pangaea supercontinent.

2. GEOGRAPHICAL AND GEOLOGICAL CONTEXT

The occurrence of a succession of Permian age at Sotres (Picos de Europa, Asturias), was reported for the first time

by Martínez-García (1981). The study area is located east of this village (Fig. 1C).

Martínez-García (1981) described the Sotres Formation as a carbonate and mudstone succession with volcanogenic. Shortly thereafter, it was realized that the upper part of this succession, consisting of alternating red, green and brown sandstones and calcareous shales, should be included in the overlying Caravia Formation (Martínez-García, 1991). The basal part, attributed to the Sotres Formation, is composed of a thin basal limestone conglomerate overlain by a few metres of volcanogenic siltstones with limestone lenses and alternating limestone beds and black siltstones. The Sotres Limestone is a massive homogeneous lacustrine carbonate unit of algal origin (Prado, 1972; Mamet & Martínez-García, 1995), with a complete absence of Permian marine elements.

2.1. The Sotres succession

The stratigraphic column (Fig. 2) starts with a thin bed of basal limestone conglomerates resting unconformably on Pennsylvanian limestones; it is followed by 5-8 m of volcanoclastic rocks with interbedded limestones, on top of which a thin coal seam is found occasionally.

Near the base of the formation, a few floral remains of Autunian age were recorded (Wagner *in* Wagner & Martínez-García, 1982, p. 276): *Autunia conferta* (Sternberg) Kerp, *Dicksonites leptophylla* Doubringer, *Sphenopteris cf. minutisecta* Fontaine & White, *Pecopteris hemitelioides* Brongniart, *Sphenophyllum cf. miravallense* Vetter, *Annularia stellata* (Schlotheim) Wood.

Overlying deposits are 3-6 m of black shale followed by 55-70 m of alternating limestones and black shales with volcanic debris. Spores in the basal shales were attributed to the Autunian (Neves *in* Martínez-García, 1981). This age attribution is not supported by current data as reported in the present paper.

The Sotres Formation overlies in subhorizontal position the inclined Carboniferous limestones. It is cut by several normal faults, displacing the limestones several tens of metres. This formation is also represented east of Viñón, near Villaviciosa (Martínez-García, 1983; Suárez Rodríguez, 1988), where more abundant volcanic deposits occur as well as a thicker limestone conglomerate at the base.

The Sotres Formation is also present in other localities of the Cantabrian Mountains, such as Pola de Siero (Asturias), where the Lower Permian was identified by Patac (1920), and Aniezo, near Peña Sagra (Cantabria). The corresponding outcrops are usually overlain unconformably by other Permian formations.

The limestone succession at Sotres is overlain disconformably by red-beds of the Caravia Formation which produced a dolomitic alteration of these limestones.

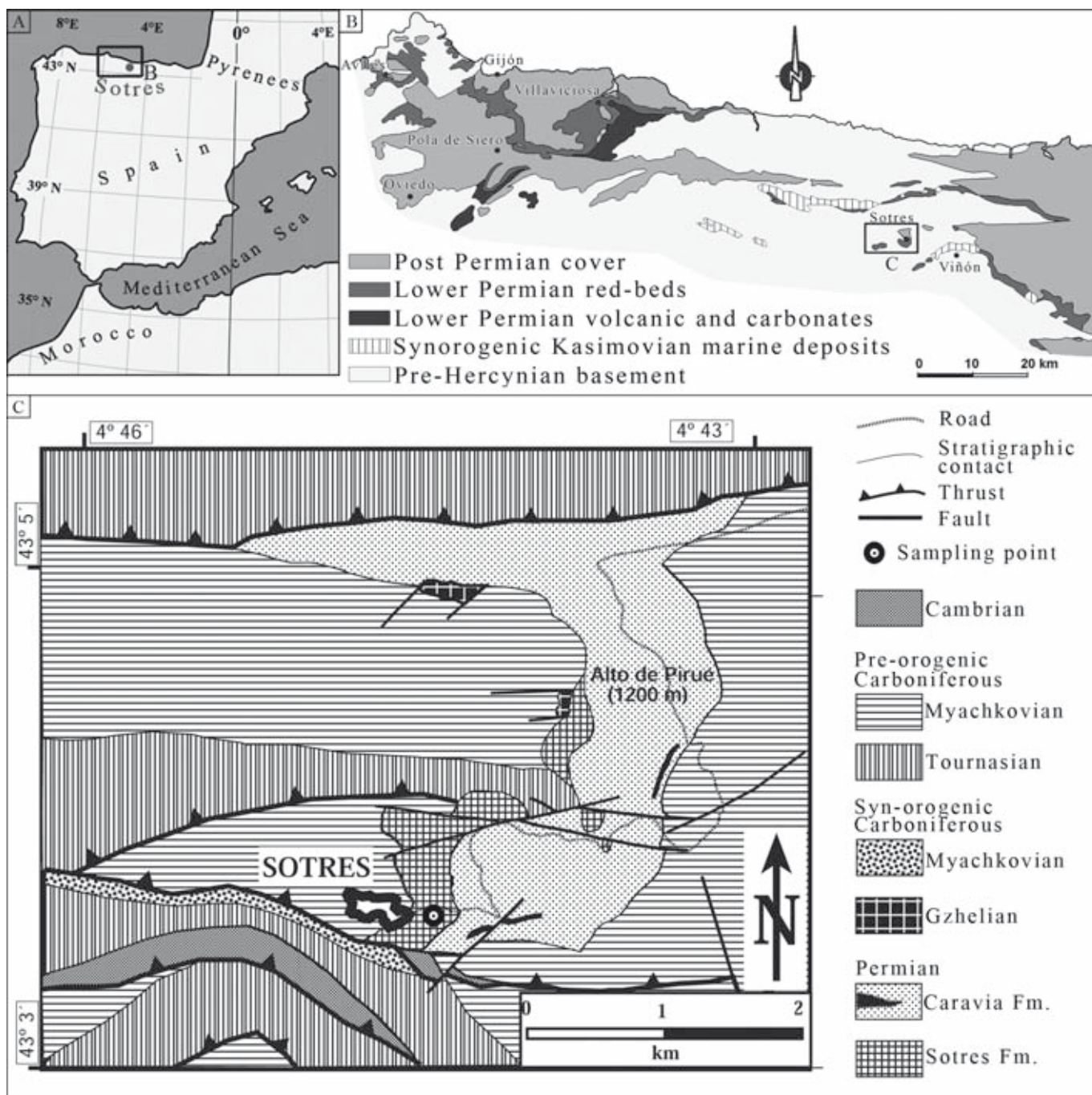


Figure 1. Studied outcrop in Sotres, Asturias (Spain). **A)** Geographical location. **B)** Geological context. **C)** Geological scheme in detail.

The Caravia Formation consists of 130-160 m of red and green shale, mudstones, and sandstones with several decimetric to metric intercalations of limestone conglomerates in a red matrix, usually with well-rounded clasts, and pisolites at the base. The Caravia Formation has been dated at Peña Sagra (Santander province, Cantabria), about 15 km to the NE, as Artinskian-Kungurian, as indicated by the fossil plant *Supaia* sp. (Kerp in Gand *et al.*, 1997).

3. MATERIAL AND METHODS

Two samples (AS-08 and AS-09) were collected from an outcrop for palynological studies (coordinates: 43° 13' 57.8" N, 04° 44' 39.4" O), exposing the Sotres Formation close to Sotres village (Fig. 2).

Samples were processed in the laboratory of the University of Vigo by using standard palynological HCl-HF-HCl techniques as described by Wood *et al.* (1996). The processing was basically the first addition of HCl and HF to remove carbonate and silicate minerals. A dispersing agent

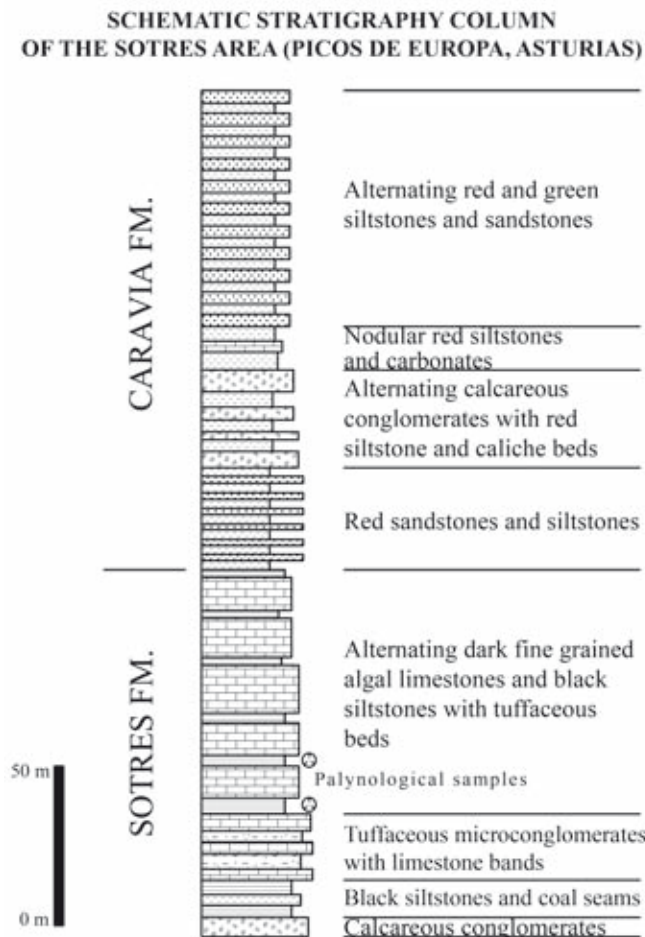


Figure 2. Stratigraphic column of Sotres Formation and Caravia Formation.

has been added subsequently to facilitate filtering. Only one sample (SAB-08) contained a miospore assemblage. The residue was mounted on glass and observed under a Confocal Microscope of Nikon Biorad, at the Cacti Labs at the University of Vigo.

4. RESULTS AND DISCUSSION

The palynomorph assemblage is poorly preserved as is usual for Permian samples in SW of Europe. The following taxa were identified (Fig. 3): *Alisporites splendens* (Leschik) Foster, *Fimbriaesporites fimbriatus* Singh, *Gardenasporites heisseli* Klaus, *Hamiapollenites bullaeformis* (Samoilovich) Jansonius, *Lueckisporites virkkiae* Potonie & Klaus, *Potonieisporites novicus* Bhardwaj, *Protohaploxypinus microcorpus* (Schaarschmidt) Clarke, *Striatopodocarpites cancellatus* (Balme & Hennelly) Bharadwaj, *Vittatina costabilis* Wilson, *Vittatina saccata* (Hart) Jansonius. Though not an abundant assemblage, it is regarded as significant.

Autunian morphotaxa include: *Potonieisporites novicus* or *Vittatina costabilis*. However, we found also *Lueckisporites virkkiae*, which is normally attributed to higher levels of the Permian (Table 1).

For a biostratigraphic assessment, a revision of the available literature is made so as to determine as accurately as possible the stratigraphic distribution of each taxon (Table 1).

It follows that this assemblage may be attributed to the Kungurian-Roadian transition (270.6 Ma), a conclusion based on the ranges of *Vittatina costabilis*, *Vittatina saccata*, *Potonieisporites novicus* and *Gardenasporites heisseli* (Table 1). The presence of *Alisporites splendens*, *Fimbriaesporites fimbriatus*, *Hamiapollenites bullaeformis*, *Lueckisporites virkkiae*, *Protohaploxypinus microcorpus* and *Striatopodocarpites cf. cancellatus* is consistent with this conclusion.

The previous megafloristic data (Wagner *in* Wagner & Martínez-García, 1982; Gand *et al.*, 1997) suggested Autunian (latest Carboniferous according to Wagner & Álvarez-Vázquez, 2010). Although the palynological assemblage is similar to the “A3 association” of mid-Artinskian to Kungurian age in the Autun Basin, as described by Doubinger (1974), this author already suggested the possibility of attributing the “A3 Association” to Kungurian by comparing the Permian deposits of the Estérel (Visscher, 1968) with the Austrian Alps (Potonie & Klaus, 1954; Klaus, 1963), the Assise of Kusel in the Saar-Palatinate (Helby, 1966); it could also be compared to some of the lacustrine deposits of Pugh (Turkey; Agrali & Akyol, 1967). In effect, the co-occurrence of *Potonieisporites novicus* and *Gardenasporites heisseli* leads us to suggest a Kungurian (latest Early Permian) age rather than Roadian (earliest Late Permian).

Although the Sotres Formation was attributed to Autunian on the megaflora, we thus regard it as later, i.e., the highest Early Permian, possibly Kungurian.

These new data allows a more accurate duration for the oroclinal bending of the Ibero-Armorican Arc evaluated by Weil *et al.* (2010) and it might be suggested that this deformation has been performed three times slower than previously stated.

5. CONCLUSIONS

This study is a new contribution to the poor Permian palynological records from the Cantabrian Mountains. It is the first time that Kungurian age deposits are described in this area, on the base of a palynological association. It implies that the last phase of oroclinal bending of the Ibero-Armorican Arc, as proposed by Weil *et al.* (2010), might range from latest Carboniferous to high Early Permian.

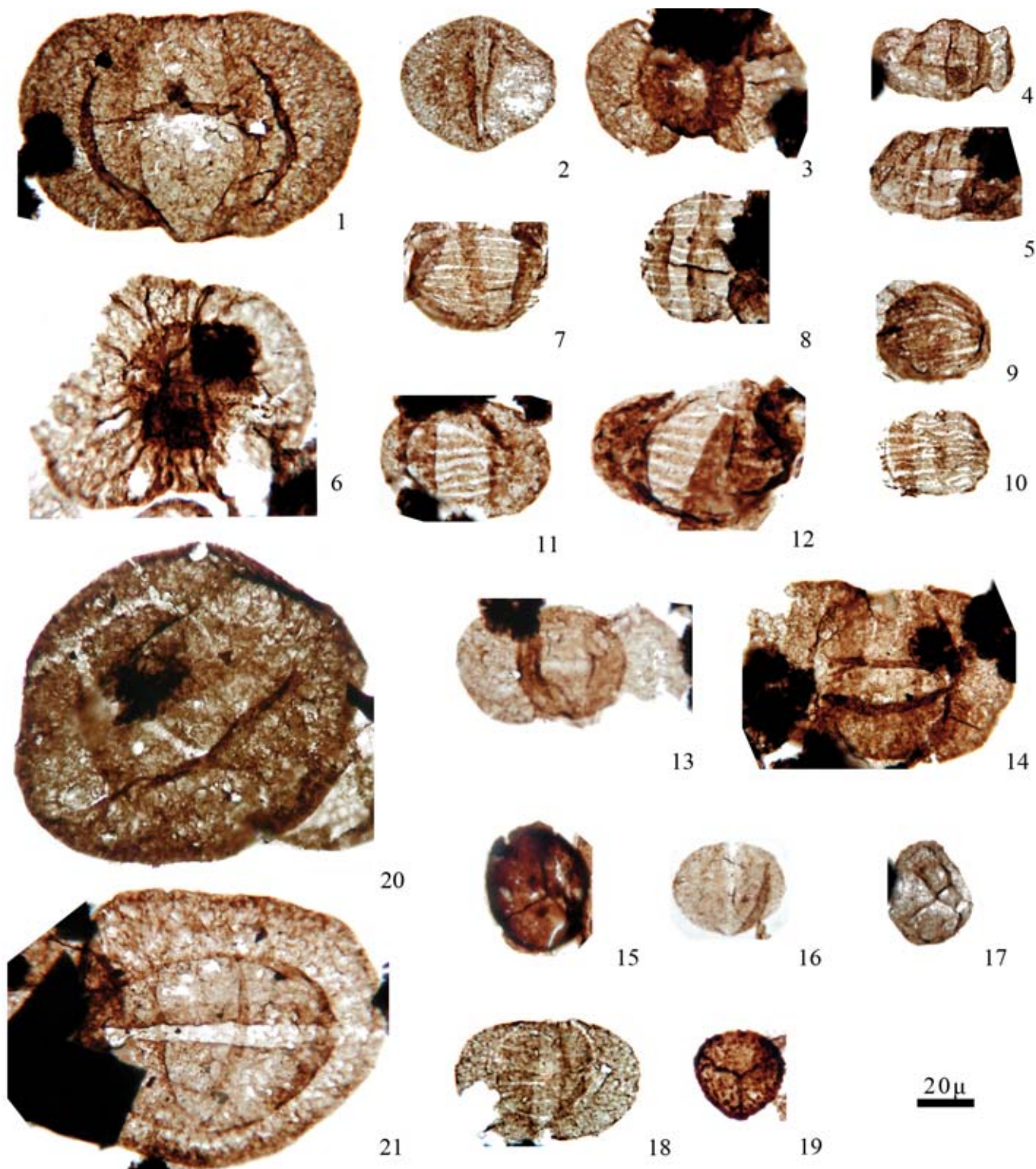


Figure 3 (x 500). **1)** *Gardenasporites heisseli* Klaus. **2)** *Alisporites splendens* (Leschik) Foster. **3)** *Fimbriaesporites fimbriatus* Singh. **4-5)** *Hamiapollenites bullaeformis* (Samoilovich) Jansonius. **6)** *Platysaccus* sp. **7-8)** *Vittalina costabilis* Wilson. **9-10)** *Vittatina saccata* (Hart) Jansonius. **11-12)** *Protohaploxypinus microcorpus* (Schaarschmidt) Clarke. **13-14)** *Lueckisporites virkkiae* Potonie & Klaus. **15)** *Endosporites* sp. **16)** *Alisporites* sp. **17)** *Punctatisporites* sp. **18)** *Striatopodocarpidites* cf. *cancellatus*. **19)** *Verrucosisporites* sp. **20-21)** *Potonieisporites novicus* Bhardwaj.

Table 1. Chronologic distribution of the AS-08 Association. The species found in the AS-08 are shown on the vertical axis, while their chronologic distribution is shown on the horizontal axis. In turns, the papers in which each taxa has been registered are displayed on the table. Number legend: (1) Arche & López-Gómez (2006): Hoz de Gallo Formation, Iberian Basin, Molina de Aragón, Spain. (2) Arche *et al.* (2007): Caspe1 borehole, Ermita Formation, Ebro Basin, NE Spain. (3) Balarino (2009): Colorado Basin, Argentina. (4) Balarino *et al.* (2012): Andapaico Formation, central foothills of San Juan, Argentina. (5) Barbolini (2010): a) Dwyka Group; b) Ecca Group, Vryheid Formation, Biozone II; c) Ecca Group, Vryheid Formation, Biozone III; d) Ecca Group, Vryheid Formation, Biozone V, northern Karoo Basin, South Africa. (6) Barbolini (2014): a) Ecca Group, Gwembe Coal Formation; b) Ecca Group, Vryheid Formation, Biozone II, Karoo Supergroup, South Africa. (7) Broutin *et al.* (1988): Buntsandstein facies, Catalonian Pyrenees, Spain. (8) Broutin *et al.* (1990): Tarat Formation, Arlit Region, Northern Nigeria. (9) Di Pasquo *et al.* (2010): Paganzo Basin, Los Sauces area, Rioja Province, Argentina. (10) Di Pasquo & Grader (2012): Copacabana Formation Apillapampa, Cochabamba, Bolivia. (11) Doubinger (1974): Zone A3. Brive and Blanzly Basin, France. (12) Doubinger *et al.* (1987): Lodève Basin, Hérault, France. (13) Draxler (2010): Gröden Formation, Arenaria di Val Gardena, Dolomites, Italy. (14) Dunn (2001): Carboniferous-Permian boundary stratotype section, Aidaralash Creek, southern Ural Mountains, Kazakhstan. (15) Eshet (1989): Yamin Formation, Permian-Triassic boundary, Israel. (16) Gorsky *et al.* (2002): a) Illwarra, Kaiman, Samara Belt (V.2.), Voldodrad Belt (VI.3.) and Prypiat depression, Russia. b) Batirmalinskaia Formation, Russia. (17) Götz & Silantiev (2014): Kazanian stratotype section, Russia. (18) Hart (1965): Western PreUrals, Solikamsk, Russia. (19) Hochuli (1985): borehole Weiach, Northeastern Switzerland. (20) Jan (2011): Nilawahen Group of the Salt Range, Pakistan. (21) Mangerud & Konieczny (1993): Gipshuken Formation, Spikbergen, Svalbard, Norway. (22) Martínez-Blanco *et al.* (2012): borehole-254, “Paso de las Toscas”, Paraná Basin, Uruguay. (23) Modie (2007): borehole STRAT-1, CKP6, Kalahari Karoo Basin, Botswana. (24) Pérez Loinaze *et al.* (2010): San Miguel Formation, Western Paraná Basin, Paraguay. (25) Pittau & Del Rio (2002): Guardia Pisano Basin, SW Sardinia, Italy. (26) Pittau *et al.* (2002): Guardia Pisano Basin, SW Sardinia, Italy. (27) Prevec *et al.* (2010): Southern Karoo Basin, South Africa. (28) Sabina & Jha (2014): borehole 1007, Godavari Basin, India. (29) Sebban (1996): boreholes OT6bis and OT7, Haouz Basin, Morocco. (30) Semkiwa *et al.* (1998): Mchuchuma Formation at Lake Rukwa, Southwestern Tanzania. (31) Souza & MarquesToigo (2005): Paraná Basin, Rio Grande do Sul, Brazil. (32) Stolle (2007): Mityaha-1 well, North Iraq. (33) Susnjara *et al.* (1992): Central and North Dalmatia Region, Southeastern Lika and Western Bosnia. (34) Utting (1994): Sabine Bay, Assistance, van Hauen and Troid Fiord formations, Sverdrup Basin, Canadian Arctic Archipelago. (35) Vigili *et al.* (1983): Landete Basin, Sierra Collado de Plata (Teruel) and Talayuelas (Cuenca), Spain. (36) Visscher (1968): Zechstein Basin, Agay and Le Muy (Département Var), France. (37) Visscher *et al.* (1974): “Facies de Léouvè”, Dôme de Barrot, France.

Taxa	Permian										
	Cisuralian						Guadalupian			Lopingian	
	Asselian	Sakmarian		Artinskian		Kungurian	Roadian	Wordian	Captitanian	Wuchiapingian	Changhsingian
<i>Vittatina costabilis</i>	19, 20, 22, 23, 24	19, 20, 22, 23, 24	19, 20, 22, 23, 24, 34	11, 19, 20, 22, 23, 24, 34	11, 19, 20, 22, 23, 24, 34	11					
<i>Vittatina saccata</i>	14, 22, 24	14, 22, 24	14, 22, 24	6a, 14, 22, 24	6a, 14, 22, 24	6a					
<i>Potoneisporites novicus</i>	2, 14, 21, 23, 25, 26	2, 5a, 14, 21, 23, 25, 26	2, 5a, 14, 21, 23	5a, 11, 14, 21	11, 21	11					
<i>Alisporites splendens</i>	23	5b, 23	5b, 23	5b, 6b	6b, 24, 25	24, 25	34	34			
<i>Hamiapollenites bulleaeformis</i>	14	14	14	3, 4, 14	3, 4, 14	3, 4, 18, 34	3, 4, 17, 34	34			
<i>Lueckisporites virkkiae</i>			5d, 24, 28, 34	5d, 10, 12, 24, 28, 31, 34	5d, 10, 12, 24, 31, 34	5d, 10, 12, 24, 31, 34	10, 12, 16a, 17, 24, 31, 34	10, 16a, 24, 32, 34	10, 16a, 24, 29, 32	1, 7, 16a, 29, 32, 33, 35, 36	1, 7, 16a, 29, 32, 35, 36
<i>Protohaploxypinus microcorpus</i>			3	3, 24	3, 24	3, 24	3, 24	24	24	1, 6	1, 6, 27
<i>Fimbriaesporites fimbriatus</i>				12	12	12		32	32		
<i>Gardenasporites heisseli</i>							16b	16b	16b	2, 7, 13, 16b, 33, 37	2, 7, 13, 33, 37
<i>Striatopodocarpidites cf. cancellatus</i>	9	8, 9	8, 9	5c, 30	5c, 30	5c, 30					

ACKNOWLEDGEMENTS

The authors are grateful to Dr. Geoffrey Playford, University of Queensland, Brisbane, and an anonymous reviewer for helpful and constructive comments. Dr. Carmen Álvarez-Vázquez and Dr. John A. Knight,

Real Jardín Botánico de Córdoba, for their valuable recommendations. We thank Ramón Rioja Romero for his kind revision of the English. M. Juncal and J.B. Diez received financial support from the project CGL2011-24408 of the ‘Ministerio de Economía y Competitividad’ of the Spanish Government.

REFERENCES

- Agrali, B. & Akyol, E. 1967. Hazro kömürlerinin palinolojik incelenmesi ve Permo-Karboniferdeki gölsel horizonların yaşı hakkında düşünceler. *Maden Tetkik ve Arama Enstitüsü, Ankara*, 68, 126.
- Arche, A. & López-Gómez, J. 2006. Late Permian to Early Triassic transition in central and NE Spain: biotic and sedimentary characteristics. *Geological Society of London, Special Publications* 265, 261-280; doi:10.1144/GSL.SP.2006.265.01.12.
- Arche, A., Ramos, A. & Sopeña, A. 1983. El Pérmico de la Cordillera Ibérica. In: *Carbonífero y Pérmico de España* (coord. Martínez Díaz, C.). Instituto Geológico y Minero de España, 423-438.
- Arche, A., Diez, J.B. & López-Gómez, J. 2007. Identification of the Early Permian (Autunian) in the subsurface of the Ebro Basin, NE Spain, and its paleogeographic consequences. *Journal of Iberian Geology*, 33 (1), 125-133.
- Balarino, M.L. 2009. Palinoestratigrafía del Paleozoico Superior de la Cuenca Colorado, República Argentina y su correlación con áreas relacionadas. PhD Thesis, Universidad Nacional de la Plata, Argentina; <http://hdl.handle.net/10915/4329>.
- Balarino, M.L., Correa, G.A., Gutiérrez, P.L. & Carrevedo, M.L. 2012. Palinología de la Formación Andapaico (Cisuraliano-Guadalupeño), precordillera central Sanjuanina (Argentina): consideraciones bioestratigráficas regionales. *Revista Brasileira de Paleontología*, 15 (3), 281-299.
- Barbolini, N. 2010. Palynology of a coal seam in Karoo deposits of Botswana and correlation with southern African Coal-bearing strata. Master Dissertation, Faculty of Science at the University of the Witwatersrand, Johannesburg; <http://hdl.handle.net/10539/8904>.
- Barbolini, N. 2014. Palynostratigraphy of the South African Karoo Supergroup and correlations with coeval Gondwanan successions. PhD Thesis, Faculty of Science at the University of the Witwatersrand, Johannesburg (unpublished).
- Broutin, J. 1973. Le bassin Autunien-Stephanien de Guadalcanal (Espagne du sud): données paléobotaniques et aspects stratigraphiques et paléogéographiques. Thèse de 3^e Cycle, Université Paris IV (unpublished).
- Broutin, J. 1974. Découverte de l'Autunien dans le Bassin de Guadalcanal (Nord de la Province de Seville, Espagne du Sud). *Comptes Rendus Académie des Sciences de Paris*, 278, 1709-1710.
- Broutin, J. 1977. Nouvelles données sur la flore des bassins autunostéphaniens des environs de Guadalcanal (Province de Seville, Espagne). *Cuadernos de Geología Ibérica*, 4, 91-98.
- Broutin, J. 1981. Étude paléobotanique et palynologique du passage Carbonifère-Permien dans les bassins continentaux du sud-est de la Zone de d'Ossa Morena (Guadalcanal, Espagne du sud). Thèse de Doctorat d'Etat (Sciences Naturelles), Université Pierre et Marie Curie, Paris 6, 1-234.
- Broutin, J. & Gisbert, J. 1983. Entorno paleoclimático y ambiental de la flora StephanoAutuniense del Pirineo catalán. In: *Carbonífero y Pérmico de España* (coord. Martínez Díaz, C.). Instituto Geológico y Minero de España, 53-66.
- Broutin, J., Doubinger, J., Gisbert, J. & Satta-Pasini, S. 1988. Premières datations palynologiques dans le faciès Buntsandstein des Pyrénées catalanes espagnoles. *Comptes Rendus Hebdomadaires des Seances de l'Académie des Sciences, Série D*, 306, Série II, 159-163.
- Broutin, J., Doubinger, J., El Hamet, M.O. & Lang, J. 1990. Palynologie comparée du Permien nigérien (Afrique occidentale) et Périthésien. Implications stratigraphiques et phytogéographiques. *Review of Palaeobotany and Palynology*, 66, 243-261; doi:10.1016/0034-6667(90)90041-G.
- Di Pasquo, M.M. & Grader, G.W. 2012. The palynology of the Lower Permian (Asselian-?Artinskian) Copacabana Formation of Apillapampa, Cochabamba, Bolivia. *Palynology*, 36 (2), 264-276; doi:10.1080/01916122.2012.677644.
- Di Pasquo, M., Vergel, M.M. & Azcuy, C.L. 2010. Pennsylvanian and Cisuralian palynofloras from the Los Sauces area, La Rioja Province, Argentina: Chronological and paleoecological significance. *International Journal of Coal Geology* 83, 276-291; doi:10.1016/j.coal.2010.01.006.
- Doubinger, J. 1974. Études palynologiques dans l'Autunien. *Review of Palaeobotany and Palynology*, 17, 21-38; doi:10.1016/0034-6667(74)90089-X.
- Doubinger, J., Odin, B. & Conrad, G. 1987. Les associations sporopolliniques du Permien continental du bassin de Lodève (Hérault, France): caractérisation de l'Autunien supérieur, du "Saxonien" et du Thuringien. *Annales Société Géologique du Nord*, 106, 103-109.
- Draxler, I. 2010. Upper Permian Spore Holotypes of W. Klaus from the Southern Alps (Dolomites, Italy) in the Collections of the Geological Survey of Austria. *Jahrbuch der Geologischen Bundesanstalt*, 150, 85-99.
- Dunn, M.T. 2001. Palynology of the Carboniferous-Permian boundary stratotype, Aidarash Creek, Kazakhstan. *Review of Palaeobotany and Palynology*, 116, 175-194; doi:10.1016/S0034-6667(01)00093-8.
- Eshet, Y. 1989. The palynostratigraphy of the Permian-Triassic boundary in Israel: Two approaches to biostratigraphy. *Israel Journal of Earth Sciences*, 39 (1), 1-15.
- Gand, G., Kerp, H., Parsons, C. & Martínez-García, E. 1997. Palaeoenvironmental and stratigraphic aspects of animal traces and plant remains in Spanish Permian red beds (Peña Sagra, Cantabrian Mountains, Spain). *Geobios*, 30 (2), 295-318; doi:10.1016/S0016-6995(97)80235-5.
- Gisbert, J. 1983. El Pérmico de los Pirineos españoles. In: *Carbonífero y Pérmico de España* (coord. Martínez Díaz, C.). Instituto Geológico y Minero de España, 405-420.
- Gomes, C.R., Diez, J.B., Mohamed, K., Villanueva, U., Soares, A.F. & Rey, D. 2004. Nuevos datos palinoestratigráficos y paleomagnéticos de los afloramientos estefano-pérmicos del Grupo Buçaco en el sinclinal de Santa Cristina (Norte de Coimbra, Portugal). *Geo-Temas*, 6 (4), 291-294.

- Gorsky, V., Gusseva, E.A., Crasquin-Soleau, S. & Broutin, J. 2002. Stratigraphic data of the Middle - Late Permian on Russian Platform. *Geobios*, 36, 533-558; doi:10.1016/S0016-6995(03)00057-3.
- Götz, A.E. & Silantiev, V.V. 2014. Palynology of the Kazanian stratotype section (Permian, Russia): palaeoenvironmental and palaeoclimatic implications. *Palaeobiodiversity and Palaeoenvironments*, 95, 149-158; doi:10.1007/s12549-014-0175-7.
- Hart, G.F. 1965. *The Systematics and Distribution of Permian Miospores*. Witwatersrand University Press, Johannesburg.
- Helby, R.J. 1966. Sporologische Untersuchungen an der Karbon/Perm-Grenze im Pfälzer Bergland. *Fortschritte in der Geologie von Rheinland und Westfalen*, 13, 645-704.
- Hochuli, P.A. 1985. Palynostratigraphische Gliederung und Korrelation des PermoKarbon der Nordostschweiz. *Eclogae Geologicae Helvetiae*, 78, 719-831.
- Jan, I.U. 2011. *Investigating the palynostratigraphy and palaeoenvironments of the southern Palaeotethyan Carboniferous-Permian succession of the Salt Range, Pakistan*. PhD Thesis, University of Leicester (unpublished).
- Klaus, W. 1963. Sporen aus dem sfidalpinen Perm. *Geologisches Jahrbuch (Austria)*, 106, 229-363.
- Lucas, C. & Gisbert, J. 1995. Carbonifère Supérieur-Permien. In: *Synthèse Géologique et Géophysique des Pyrénées* (eds. Barnolas, A & Chiron, J.C.). BRGM-IGME, Orleans, 1, 339-359.
- Mamet, B. & Martínez-García, E. 1995. Permian Microcodiaceans (Algae, Incertae Sedis) Sotres Limestones, Asturias. *Revista Española de Micropaleontología*, 27, 3, 107-116.
- Mangerud, G. & Konieczny, R.M. 1993. Palynology of the Permian succession of Spitsbergen, Svalbard. *Polar Research*, 12, 1, 65-93, doi:10.1111/j.1751-8369.1993.tb00423.x.
- Martínez-Blanco, X., Beri, A. & Martínez, M.A. 2012. Nuevos aportes a la palinología de las formaciones Frayle Muerto, Mangrullo y Paso Aguiar, Paleozoico Superior, Uruguay. *Pesquisas em Geociências*, 39 (3), 287-301.
- Martínez-García, E. 1981. El Paleozoico de la Zona Cantábrica Oriental. *Trabajos de Geología*, 11, 95-127.
- Martínez-García, E. 1983. El Pérmico de la Cordillera Cantábrica. In: *Carbonífero y Pérmico de España* (coord. Martínez Díaz, C). Instituto Geológico y Minero de España, 391-402.
- Martínez-García, E. 1991. Hercynian synorogenic and post-orogenic successions in the Cantabrian and Palentian zones (NW Spain). Comparison with other western European occurrences. *Giornale di Geologia*, 53 (1), 209-220.
- Modie, B. 2007. The palaeozoic palynostratigraphy of the Karoo supergroup and palynofacies insight into palaeoenvironmental interpretations, Kalahari Karoo Basin, Botswana. PhD Thesis, Université de Bretagne occidentale, Brest (unpublished).
- Patac, I. 1920. *La Formación Uraliense Asturiana. Estudios de Cuencas Carboníferas*. Compañía Asturiana de Artes Gráficas, Gijón, 1-50.
- Prado, J. 1972. Nota sobre la petrografía de la zona de Viñón (Asturias). *Estudios Geológicos Salmantinos*, 3, 7-32.
- Pérez Loinaze, V.S., Césari, S.N., López Gamundi, O. & Buatois, L. 2010. Palynology of the Permian San Miguel Formation (Western Paraná Basin, Paraguay): Gondwanan biostratigraphic correlations. *Geologica Acta*, 8 (4), 483-493; doi:10.1344/105.000001584.
- Pittau, P. & Del Rio, M. 2002. Palynofloral biostratigraphy of the Permian and Triassic sequences of Sardinia. *Rendiconti della Società Paleontologica Italiana*, 1, 93-109.
- Pittau, P., Barca, S., Cocherie, A., Del Rio, M., Fanning, M. & Rossi, P. 2002. Le bassin permien de Guardia Pisano (Sud-Quest de la Sardaigne, Italie): palynostratigraphie, paléophytogéographie, corrélations et âge radiométrique des produits volcaniques associés. *Geobios*, 35, 561-580; doi:10.1016/S0016-6995(02)00069-4.
- Potonié, R. & Klaus, W. 1954. Einige Sporengattungen des alpinen Salzgebirges. *Geologisches Jahrbuch*, 68, 517-544.
- Prevec, R., Gastaldo, R.A., Neveling, J., Reid, S.B. & Looy, C.V. 2010. An autochthonous glossopterid flora with latest Permian palynomorphs and its depositional setting in the Dicynodon Assemblage Zone of the southern Karoo Basin, South Africa. *Palaeogeography, Palaeoclimatology, Palaeoecology*, 292, 391-408; doi:10.1016/j.palaeo.2010.03.052.
- Ramos, A. & Doubinger, J. 1979. Découverte d'une microflore thuringienne dans le Buntsandstein de la Cordillère Ibérique (Espagne). *Comptes Rendues Académie des Sciences de Paris*, 289, 525-528.
- Ramos, A., Doubinger, J. & Virgili, C. 1976. El Pérmico inferior de Rillo de Gallo (Guadalajara). *Acta Geológica Hispánica*, 11, 65-70.
- Ronchi, A., Broutin, J., Diez, J.B., Freytet, P., Galtier, J. & Lethiers, F. 1998. New paleontological discoveries in some Early Permian sequences of Sardinia. Biostratigraphic and palaeogeographic implications. *Comptes Rendues Académie des Sciences de Paris*, 327, 713-719.
- Sabina, P. & Jha, N. 2014. Upper Cisuralian palynology and palaeoclimate of Manuguru area Godavari basin, India and their global correlation. *Journal of Earth System Science*, 123 (7), 1681-1692; doi:10.1007/s12040-014-0492-2.
- Sebban S. 1996. Le Permien inférieur du bassin du Haouz oriental; données palynologiques et stratigraphiques. In: *Le Permien et le Trias du Maroc: état des connaissances* (ed. Medina, F.). Editions PUMAG, 31-41.
- Semkiwa, P., Kalkreuth, W., Utting, J., Mayagilo, F., Mpanju, F. & Hagemann, H. 1998. The geology, petrology, palynology and geochemistry of Permian coal basins in Tanzania. 1. Namwele-Mkomolo, Muze and Galula coalfields. *International Journal of Coal Geology*, 36, 63-110; doi:10.1016/S0166-5162(97)00020-7.
- Sopeña, A. 1977. El Pérmico y el Triásico del borde Sureste del Sistema Central. *Cuadernos Geología Ibérica*, 4, 623-648.

- Sopeña, A. 1979. Estratigrafía del Pérmico y Triásico del noroeste de la provincia de Guadalajara. *Seminarios Estratigrafía, Serie Monografías*, 5, 1-329.
- Sopeña, A., Doubinger, J. & Virgili, C. 1974. El Pérmico inferior de Retiendas, Valdesotos y Tortuero (Borde S del Sistema Central). *Techniterrae*, 1, 8-16.
- Souza, P.A. & Marques-Toigo, M. 2005. Progress on the palynostratigraphy of the Permian strata in Rio Grande do Sul State, Paraná Basin, Brazil. *Anais da Academia Brasileira de Ciências*, 77 (2), 353-365.
- Stolle, E. 2007. Regional Permian Palynological correlations: Southeast Turkey – Northern Iraq. *Comunicações Geológicas*, 94, 125-143.
- Suárez Rodríguez, A. 1988. Estructura del área de Villaviciosa-Libardón (Asturias, Cordillera Cantábrica). *Trabajos de Geología*, 17, 87-89.
- Susnjara, A., Sakac, K., Jelen, B. & Gabric, A. 1992. Upper Permian Evaporites and Associated Rocks of Dalmatia and Borderline Area of Lika and Bosnia. *Geologia Croatica*, 45, 95-114.
- Utting, J. 1994. Palynostratigraphy of Permian and lower Triassic rocks, Sverdrup basin, Canadian Arctic Archipelago. *Geological Survey of Canada, Bulletin*, 478, 1-107.
- Virgili, C., Sopeña, A., Ramos, A., Arche, A. & Hernando, S. 1983. El relleno posthercínico y el comienzo de la sedimentación mesozoica. In: *Geología de España. Libro Jubilar J.M. Rios*. Instituto Geológico y Minero de España, II, 25-36.
- Visscher, H. 1968. On the Thuringian age of the upper Palaeozoic sedimentary and volcanic deposits of the Esterel (southern France). *Review of Palaeobotany and Palynology*, 6 (1), 71-83; doi:10.1016/0034-6667(68)90007-9.
- Visscher, H., Huddleston Slater-Offerhaus, M.G. & Wong, T.E. 1974. Palynological assemblages from “Saxonian” deposits of the Saar-nahe basin (Germany) and the dome de Barrot (France) - an approach to chronostratigraphy. *Review of Paleobotany and Palynology*, 17 (1-2), 36-56; doi:10.1016/0034-6667(74)90090-6.
- Wagner, R.H. & Álvarez-Vázquez, C. 2010. The Carboniferous floras of the Iberian Peninsula: A synthesis with geological connotations. *Review of Palaeobotany and Palynology*, 162 (3), 238-324; doi:10.1016/j.revpalbo.2010.06.005.
- Wagner, R.H. & Martínez-García, E. 1982. Description of an early Permian flora from Asturias and comments on similar occurrences in the Iberian Peninsula. *Trabajos de Geología*, 12, 273-287.
- Weil, A., Gutiérrez-Alonso, G. & Conan, J. 2010. New time constraints on lithospheric-scale oroclinal bending of the IberoArmorican Arc: a palaeomagnetic study of earliest Permian rocks from Iberia. *Journal of the Geological Society*, 167, 127-143; doi:10.1144/0016-76492009-002.
- Wood, D.G., Gabriel, A.M. & Lawson, J.C. 1996. Palynological techniques - processing and microscopy. In: *Palynology: Principles and applications* (eds. Jansonius, J. & McGregor, D.C.). AASP Foundation, 1, 29-50.

